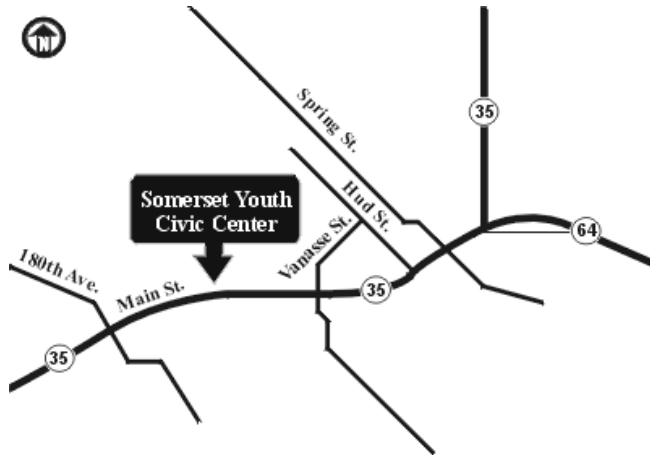


## Somerset Ice Arena

529 Main St.  
Somerset, WI 54025  
715-247-4445



©2006 arenamaps.com

**FROM I-94:** Take the Hudson, WI exit (Hwy 35N) through downtown Hudson. Go 8 miles and take the Somerset exit (Business/64). Take a left at top of ramp & Somerset is 3 miles. Turn left on frontage road after First National Community Bank. You will also see a Float rite Park sign there.

**FROM STILLWATER, MN:** Hwy 36 into downtown Stillwater, cross bridge into WI (Hwy 35/64). Go 5 miles and take Somerset exit (Business/64). Take a left at top of ramp & Somerset is 3 miles. Turn left on frontage road after First National Bank. You will also see a Float rite Park sign there.

## St. Croix Recreation Center - Stillwater North and Blizzard

1675 Market Dr.  
Stillwater, MN 55082  
651-430-2601



### Driving Instructions:

**Stillwater is located at the east end of Rt-36 along the Wisconsin border in east central Minnesota, approx. 25 miles northeast of Minneapolis.**

**From Minneapolis: I-35W north approx. 5 miles to Rt-36 East (exit 23B). Proceed east on Rt-36 approx. 17 miles to Rt-5 (Stillwater Blvd.). Turn left on Stillwater Blvd. (Rt-5) and proceed northeast approx. 0.3 mile to Curve Crest Blvd. Turn right on Curve Crest Blvd. and proceed east a short distance (approx. 300 feet) to Market Drive. Turn left on Market Dr. and proceed north approx. 0.2 mile to arena on the right.**

**From the East: I-94 west to Rt-95/Manning Dr. (exit 253). Turn right on Manning Dr. and proceed north approx. 4.25 miles to Stillwater Blvd. (Rt-5). Turn right on Stillwater Blvd. and proceed northeast approx. 2.25 miles to Curve Crest Blvd. Turn right on Curve Crest Blvd. and proceed east a short distance (approx. 300 feet) to Market Drive. Turn left on Market Dr. and proceed north approx. 0.2 mile to arena on the right.**

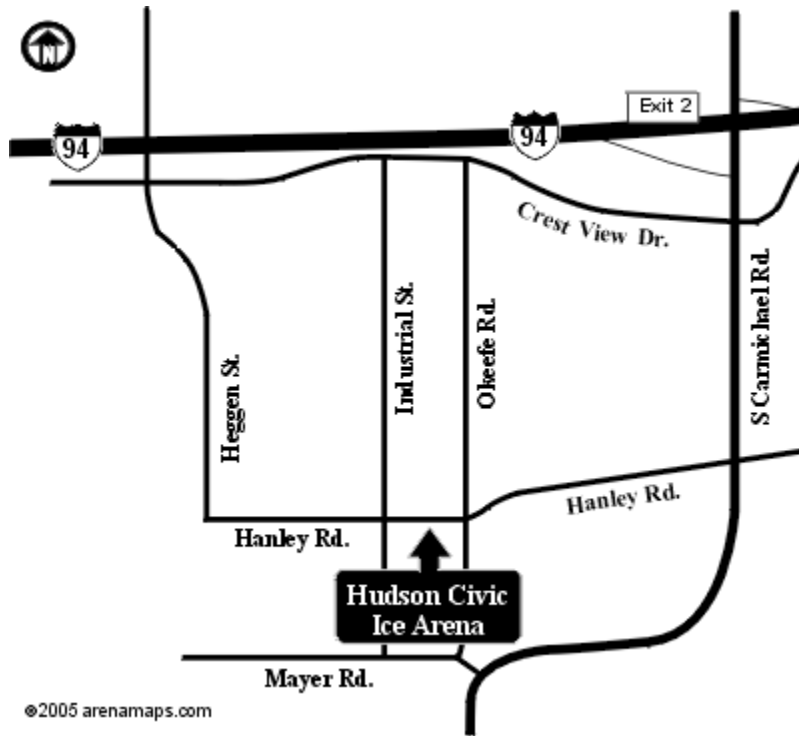
**From the West: I-94 east to I-694 East. Proceed east on I-694 approx. 18 miles to Rt-36 East (exit 52B). Proceed east on Rt-36 approx. 6 miles to Rt-5 (Stillwater Blvd.). Turn left on Stillwater Blvd. (Rt-5) and proceed northeast approx. 0.3 mile to Curve Crest Blvd. Turn right on Curve Crest Blvd. and proceed east a short distance (approx. 300 feet) to Market Drive. Turn left on Market Dr. and proceed north approx. 0.2 mile to arena on the right.**

**From the North: I-35 south to I-35E South. Proceed south on I-35E approx. 13 miles to I-694 East. Proceed east on I-694 approx. 5 miles to Rt-36 East (exit 52B). Proceed east on Rt-36 approx. 6 miles to Rt-5 (Stillwater Blvd.). Turn left on Stillwater Blvd. (Rt-5) and proceed northeast approx. 0.3 mile to Curve Crest Blvd. Turn right on Curve Crest Blvd. and proceed east a short distance (approx. 300 feet) to Market Drive. Turn left on Market Dr. and proceed north approx. 0.2 mile to arena on the right.**

**From the South: I-35 north to I-35E North. Proceed north on I-35E approx. 10 miles to I-494 East (exit 99A). Proceed east on I-494 approx. 13 miles to I-694 North (I-494 East becomes I-694 North). Proceed north on I-694 approx. 3 miles to Rt-5 East (exit 55). Proceed east on Rt-5 approx. 7 miles (becomes Stillwater Blvd.) to Curve Crest Blvd. Turn right on Curve Crest Blvd. and proceed east a short distance (approx. 300 feet) to Market Drive. Turn left on Market Dr. and proceed north approx. 0.2 mile to arena on the right.**

## Hudson Civic Center Ice Arena

1820 Hanley Rd.  
Hudson, WI 54016  
715-386-3535

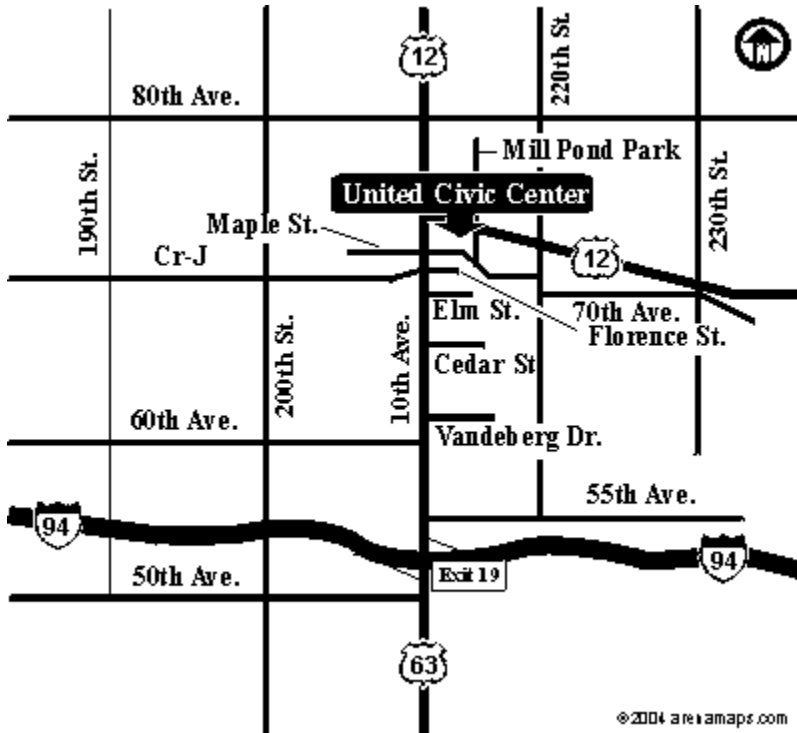


### Driving Instructions:

I-94 to Exit 2. South on Carmichael to Hanley Rd. West on Hanley, about 1/4 mile to arena. Hudson Center is located on the left side (.5 block past O'Keefe Rd.) heading west on Hanley Rd.

## United Civic Center

410 Maple St.  
Baldwin, WI 54002  
715-684-3831



### Driving Instructions:

**From Minneapolis/St. Paul:** I-94 east to Baldwin (exit 19/Rt-63). Turn left on Rt-63 and proceed north approx. 2 miles to Baldwin. In Baldwin, turn right on Maple St. (1 block before traffic light). Proceed east on Maple St. to the four-way stop. Continue straight and turn left at Mill Pond Park. The entrance to the United Civic Center is on the left just before the American Legion.

**From Eau Claire:** I-94 west to Baldwin (exit 19/Rt-63). Turn right on Rt-63 and proceed north approx. 2 miles to Baldwin. In Baldwin, turn right on Maple St. (1 block before traffic light). Proceed east on Maple St. to the four-way stop. Continue straight and turn left at Mill Pond Park. The entrance to the United Civic Center is on the left just before the American Legion.

## Tartan Arena

Tartan High School  
740 Greenway Ave. N  
Oakdale, MN 55128  
651-714-9251



### Driving Instructions:

**From Minneapolis:** I-94 east approx. 13 miles to Rt-120/Century Ave. (exit 247). Turn left on Century Ave. (Rt-120) and proceed north approx. 0.75 mile to 7th St. N. Turn right on 7th St. N and proceed east approx. 0.5 mile to Granada Ave. N. Turn left at Granada Ave. N and proceed north a short distance to arena.

**From the East:** I-94 west to I-694 North. Proceed north on I-694 approx. 1 mile to 10th St. N (exit 57). Turn left on 10th St. N and proceed west approx. 0.75 mile to Greenway Ave. N. Turn left on Greenway Ave. N and proceed south approx. 0.25 mile to Tartan High School on the right. Arena is located west of the high school.

**From the North:** I-35 south to I-35E South. Proceed south on I-35E to I-694 East. Proceed east on I-694 approx. 10 miles to 10th St. N (exit 57). Turn right on 10th St. N and proceed west approx. 0.5 mile to Greenway Ave. N. Turn left on Greenway Ave. N and proceed south approx. 0.25 mile to Tartan High School on the right. Arena is located west of the high school.

**From the South:** I-35 north to I-35E North. Proceed north on I-35E approx. 10 miles to I-494 East (exit 99A). Proceed east on I-494 approx. 13 miles (I-494 becomes I-694) to 10th St. N (exit 57). Turn left on 10th St. N and proceed west approx. 0.75 mile to Greenway Ave. N. Turn left on Greenway Ave. N and proceed south approx. 0.25 mile to Tartan High School on the right. Arena is located west of the high school.

## **Cottage Grove Ice Arena**

8020 80th St. S  
Cottage Grove, MN 55016  
651-458-3400

### **Driving Instructions:**

Cottage Grove is located on US-10/US-61 in east central Minnesota, approx. 10 miles southeast of St. Paul.

**From the East:** I-94 west to I-494 South. Proceed south on I-494 approx. 5 miles to US-10 East/US-61 (exit 63B). Proceed east on US-10 approx. 4 miles to 80th St./Grange Blvd. Turn left on 80th St. and proceed east approx. 1.25 miles to arena on the left. Arena is located next to Park Senior High School. Enter the second entrance into the school parking lot.

**From the West:** I-94 east to I-694 East. Proceed east on I-694 approx. 24 miles to I-494 South. Proceed south on I-494 approx. 5 miles to US-10 East/US-61 (exit 63B). Proceed east on US-10 approx. 4 miles to 80th St./Grange Blvd. Turn left on 80th St. and proceed east approx. 1.25 miles to arena on the left. Arena is located next to Park Senior High School. Enter the second entrance into the school parking lot.

**From the North:** I-35 south to I-35E South. Proceed south on I-35E approx. 12.5 miles to I-694 East. Proceed east on I-694 approx. 11 miles to I-494 South. Proceed south on I-494 approx. 5 miles to US-10 East/US-61 (exit 63B). Proceed east on US-10 approx. 4 miles to 80th St./Grange Blvd. Turn left on 80th St. and proceed east approx. 1.25 miles to arena on the left. Arena is located next to Park Senior High School. Enter the second entrance into the school parking lot.

**From the South:** I-35 north to I-35E North. Proceed north on I-35E approx. 11 miles to I-494 East. Proceed east on I-494 approx. 8 miles to US-10 East/US-61 (exit 63B). Proceed east on US-10 approx. 4 miles to 80th St./Grange Blvd. Turn left on 80th St. and proceed east approx. 1.25 miles to arena on the left. Arena is located next to Park Senior High School. Enter the second entrance into the school parking lot.